

Figure 7
ENVIRONMENTAL FEATURES



BERTIE COUNTY
CTP Analysis and Information
Inset
Bertie County

Environmental Features Legend

- HW Hazard Substance Disposal Site
- HW Hazardous Waste Facility
- WTP Water Distribution System - Treatment Plant
- Water Distribution System - Water Tanks
- Water Distribution System - Water Well
- Water Pipes
- 303d - Streams
- Rivers and Streams
- Waterbodies
- Hazard Substance Disposal Area
- Benthic Habitat
- High Quality Waters and Outstanding Resource Water Management
- Water Supply Watershed



Base map date: October 02, 2019

Legal Disclaimer

This product contains mapping data for informational and planning purposes only, and is subject to change. Users should review or consult the primary data sources to ascertain the usability of the information.

WORKING COPY
Plan Date: February 05, 2025

Figure 7
ENVIRONMENTAL FEATURES



BERTIE COUNTY
CTP Analysis and Information
**Inset 1
Roxobel**

Environmental Features Legend

- Hazard Substance Disposal Site
- Hazardous Waste Facility
- Water Distribution System - Treatment Plant
- Water Distribution System - Water Tanks
- Water Distribution System - Water Well
- Water Pipes
- 303d - Streams
- Rivers and Streams
- Waterbodies
- Hazard Substance Disposal Area
- Benthic Habitat
- High Quality Waters and Outstanding Resource Water Management
- Water Supply Watershed



Base map date: October 02, 2019

Legal Disclaimer

This product contains mapping data for informational and planning purposes only, and is subject to change. Users should review or consult the primary data sources to ascertain the usability of the information.

WORKING COPY
Plan Date: February 05, 2025

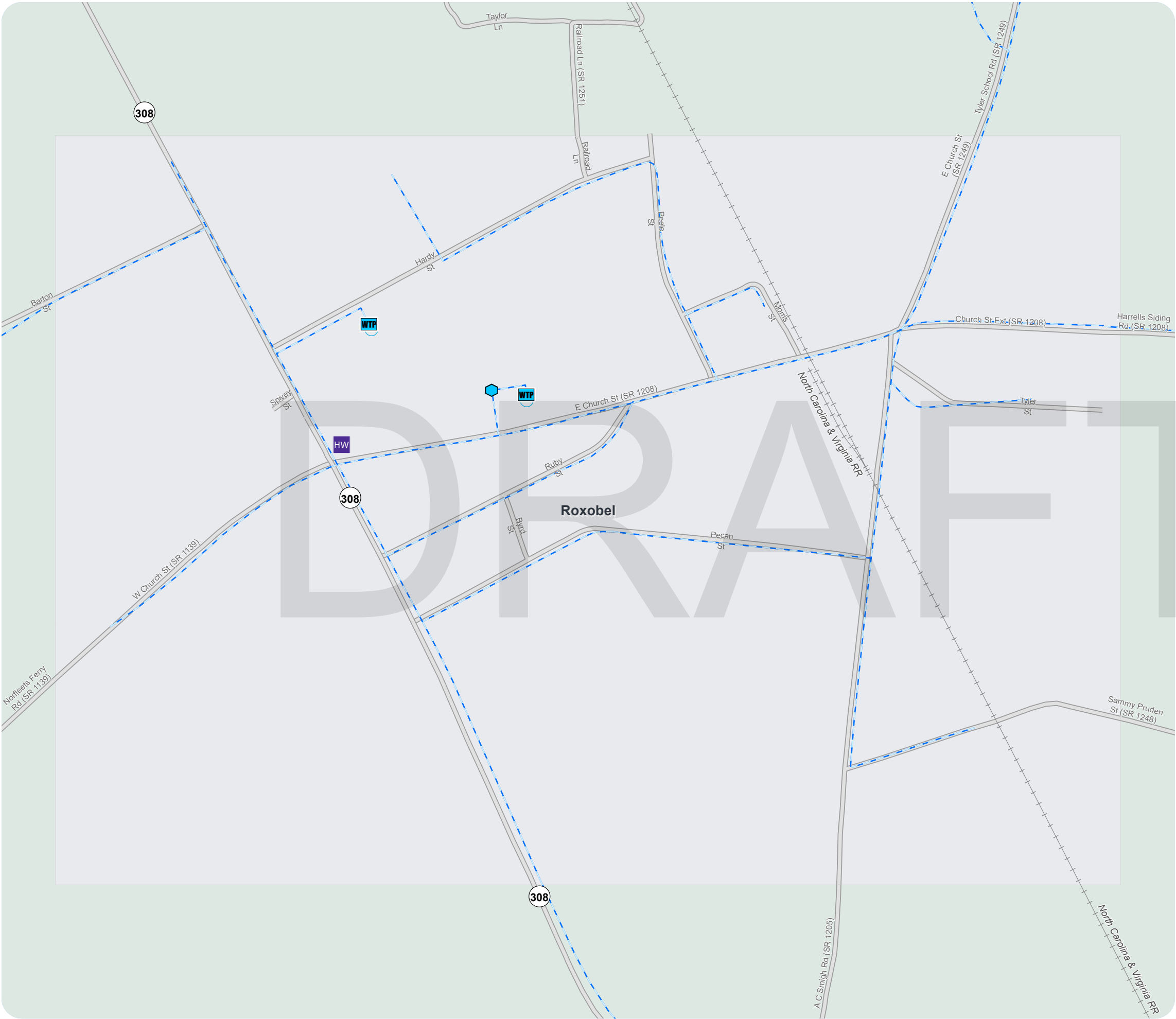


Figure 7
ENVIRONMENTAL FEATURES



BERTIE COUNTY
CTP Analysis and Information
Inset 2
Kelford

Environmental Features Legend

- Hazard Substance Disposal Site
- Hazardous Waste Facility
- Water Distribution System - Treatment Plant
- Water Distribution System - Water Tanks
- Water Distribution System - Water Well
- Water Pipes
- 303d - Streams
- Rivers and Streams
- Waterbodies
- Hazard Substance Disposal Area
- Benthic Habitat
- High Quality Waters and Outstanding Resource Water Management
- Water Supply Watershed



0 0.05 0.1 0.19 0.29 0.38
Miles

Base map date: October 02, 2019

Legal Disclaimer

This product contains mapping data for informational and planning purposes only, and is subject to change. Users should review or consult the primary data sources to ascertain the usability of the information.

WORKING COPY
Plan Date: February 05, 2025

Figure 7
ENVIRONMENTAL FEATURES



BERTIE COUNTY

CTP Analysis and Information

Inset 3 Lewiston Woodville

Environmental Features Legend

- Hazard Substance Disposal Site
- Hazardous Waste Facility
- Water Distribution System - Treatment Plant
- Water Distribution System - Water Tanks
- Water Distribution System - Water Well
- Water Pipes
- 303d - Streams
- Rivers and Streams
- Waterbodies
- Hazard Substance Disposal Area
- Benthic Habitat
- High Quality Waters and Outstanding Resource Water Management
- Water Supply Watershed



0 0.07 0.15 0.3 0.45 0.6
Miles

Base map date: October 02, 2019

Legal Disclaimer

This product contains mapping data for informational and planning purposes only, and is subject to change. Users should review or consult the primary data sources to ascertain the usability of the information.

WORKING COPY
Plan Date: February 05, 2025

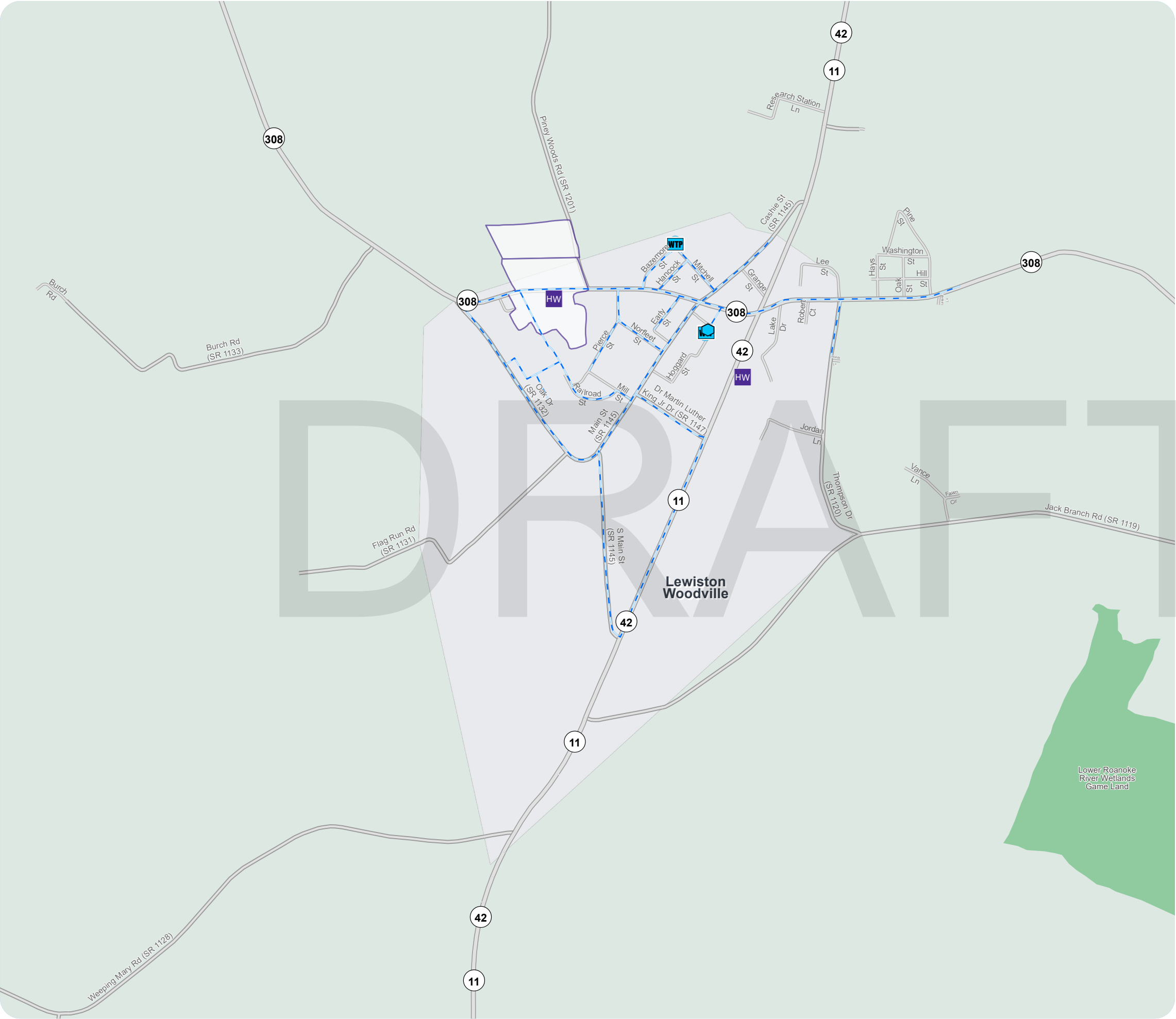


Figure 7
ENVIRONMENTAL FEATURES



BERTIE COUNTY
CTP Analysis and Information
Inset 4
Aulander

Environmental Features Legend

- Hazard Substance Disposal Site
- Hazardous Waste Facility
- Water Distribution System - Treatment Plant
- Water Distribution System - Water Tanks
- Water Distribution System - Water Well
- Water Pipes
- 303d - Streams
- Rivers and Streams
- Waterbodies
- Hazard Substance Disposal Area
- Benthic Habitat
- High Quality Waters and Outstanding Resource Water Management
- Water Supply Watershed



Base map date: October 02, 2019

Legal Disclaimer

This product contains mapping data for informational and planning purposes only, and is subject to change. Users should review or consult the primary data sources to ascertain the usability of the information.

WORKING COPY
Plan Date: February 05, 2025

Figure 7
ENVIRONMENTAL FEATURES



BERTIE COUNTY
CTP Analysis and Information
**Inset 5
Powellsville**

Environmental Features Legend

- Hazard Substance Disposal Site
- Hazardous Waste Facility
- Water Distribution System - Treatment Plant
- Water Distribution System - Water Tanks
- Water Distribution System - Water Well
- Water Pipes
- 303d - Streams
- Rivers and Streams
- Waterbodies
- Hazard Substance Disposal Area
- Benthic Habitat
- High Quality Waters and Outstanding Resource Water Management
- Water Supply Watershed



Base map date: October 02, 2019

Legal Disclaimer

This product contains mapping data for informational and planning purposes only, and is subject to change. Users should review or consult the primary data sources to ascertain the usability of the information.

WORKING COPY
Plan Date: February 05, 2025

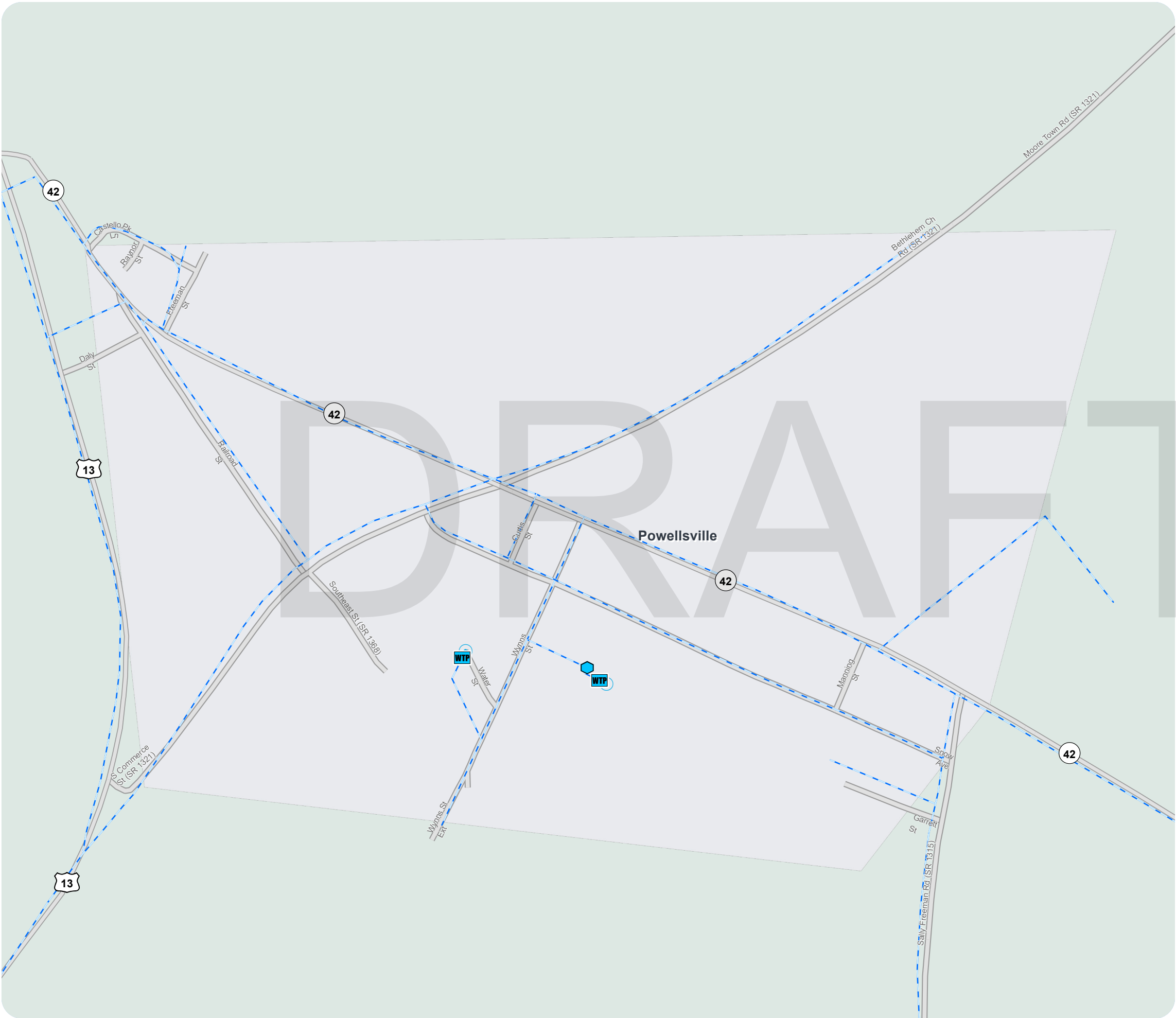


Figure 7
ENVIRONMENTAL FEATURES



BERTIE COUNTY
CTP Analysis and Information
**Inset 6
Askewville**

Environmental Features Legend

- Hazard Substance Disposal Site
- Hazardous Waste Facility
- Water Distribution System - Treatment Plant
- Water Distribution System - Water Tanks
- Water Distribution System - Water Well
- Water Pipes
- 303d - Streams
- Rivers and Streams
- Waterbodies
- Hazard Substance Disposal Area
- Benthic Habitat
- High Quality Waters and Outstanding Resource Water Management
- Water Supply Watershed



Base map date: October 02, 2019

Legal Disclaimer

This product contains mapping data for informational and planning purposes only, and is subject to change. Users should review or consult the primary data sources to ascertain the usability of the information.

WORKING COPY
Plan Date: February 05, 2025



Figure 7
ENVIRONMENTAL FEATURES



BERTIE COUNTY
CTP Analysis and Information
Inset 7
Windsor

Environmental Features Legend

- Hazard Substance Disposal Site
- Hazardous Waste Facility
- Water Distribution System - Treatment Plant
- Water Distribution System - Water Tanks
- Water Distribution System - Water Well
- Water Pipes
- 303d - Streams
- Rivers and Streams
- Waterbodies
- Hazard Substance Disposal Area
- Benthic Habitat
- High Quality Waters and Outstanding Resource Water Management
- Water Supply Watershed



0 0.13 0.25 0.5 0.75 1 Miles

Base map date: October 02, 2019

Legal Disclaimer

This product contains mapping data for informational and planning purposes only, and is subject to change. Users should review or consult the primary data sources to ascertain the usability of the information.

WORKING COPY
Plan Date: February 05, 2025

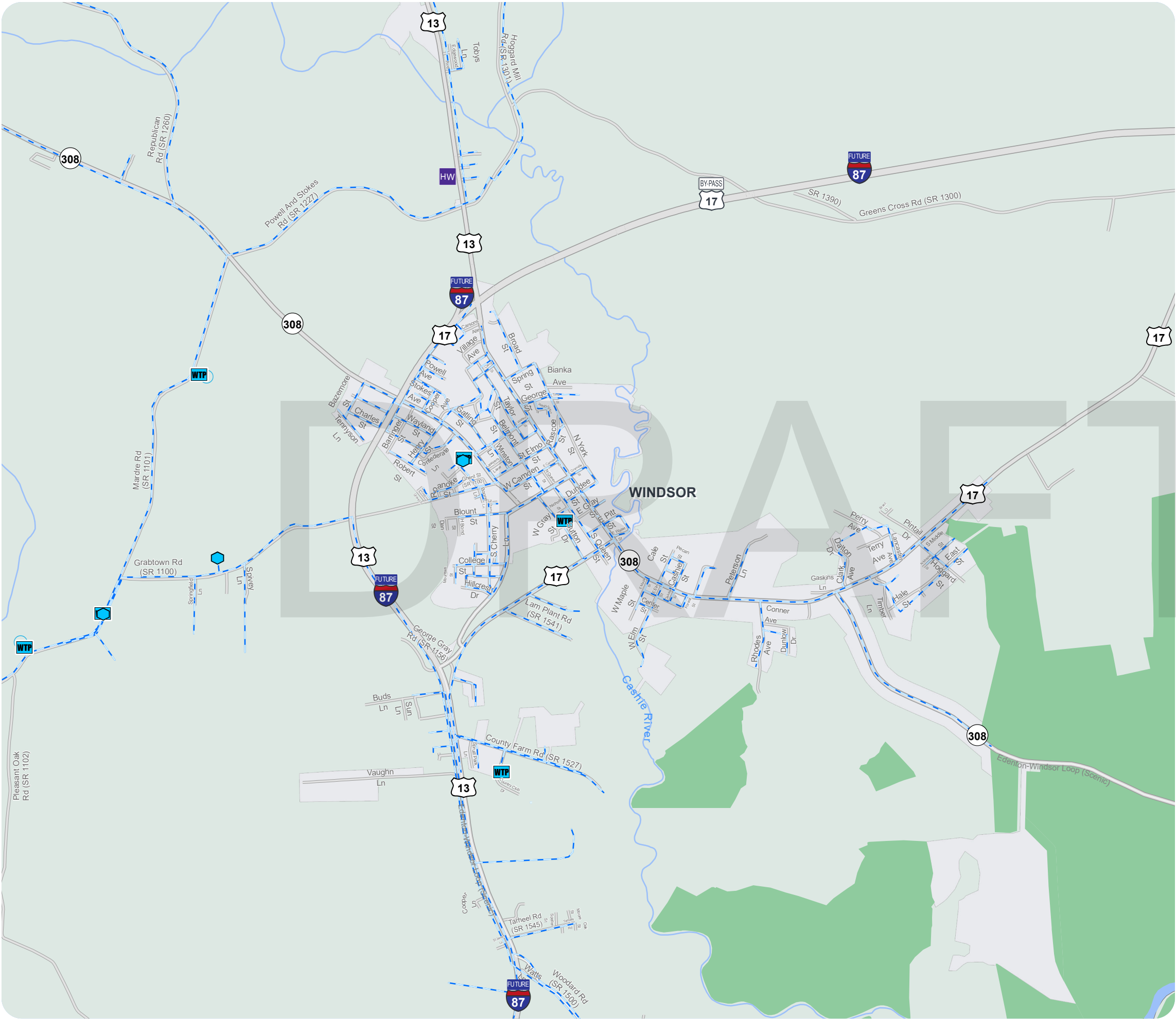


Figure 7
ENVIRONMENTAL FEATURES



BERTIE COUNTY

CTP Analysis and Information

Inset 8 Colerain

Environmental Features Legend

- Hazard Substance Disposal Site
- Hazardous Waste Facility
- Water Distribution System - Treatment Plant
- Water Distribution System - Water Tanks
- Water Distribution System - Water Well
- Water Pipes
- 303d - Streams
- Rivers and Streams
- Waterbodies
- Hazard Substance Disposal Area
- Benthic Habitat
- High Quality Waters and Outstanding Resource Water Management
- Water Supply Watershed



Base map date: October 02, 2019

Legal Disclaimer

This product contains mapping data for informational and planning purposes only, and is subject to change. Users should review or consult the primary data sources to ascertain the usability of the information.

WORKING COPY
Plan Date: February 05, 2025

